



7 Crabtree Ponds



6 Roe Wood

walkit.com
Why not plan your walking journey using walkit.com/Sheffield? Just put in the road or postcode you are going from and to and it will give you the shortest route on a map. It will tell you about the hills you will have to go up and what CO₂ car drivers would save and calories you would burn.

5 Busk Meadows



• **Interesting** – how many things would you notice on your journey than if you travelled another way

• **Sociable** – some of the best conversations happen on foot

• **Good for safety** – pavements are safer to be on than roads


• **Healthy** – helping weightloss, wellbeing and the risk of medical problems such as coronary heart disease, diabetes and strokes

• **Free** – save money on your travel

Walking is:

Reasons to walk

4 Longley Park



3 Wincobank Hill



No representations, warranties or undertakings, express or implied are made, and no responsibility or liability will be accepted by the Council or by any of its officers, employees, servants, agents or advisors in relation to the adequacy, accuracy or completeness of this map.

2 Path at Firth Park Library



1 Firth Park

We'll be doing occasional **prize draws** (with shopping vouchers as prizes) during 2010 and 2011 to encourage feedback. See www.sheffield.gov.uk/walking or call 0114 205 3073 for more details.

Please email transport@sheffield.gov.uk and let us know if you used the map and what you think.

Tell us what you think

Get walking keep walking
Would you like to walk more but need a bit of support?
Call Get Walking Keep Walking on 0114 205 3954 or see their website at www.getwalking.org.uk/sheffield.



sheffield let's change4life
www.sheffieldc4l.org.uk

Let the **Fir Vale** walking map open your eyes to new possibilities

Sheffield where everyone matters



Fir Vale Walking Map

This is the Fir Vale Walking Map, helping people find their way around the area – for journeys to work, visiting somewhere or just for leisure.

This is a walking map. If you'd like to travel around Sheffield by other means you can use the following:

- **All modes of transport** – see www.sheffield.gov.uk/travelinformation
- **Bus, tram and train** – call Traveline on 01709 515151 or see www.travelsouthyorkshire.com
- **Cycling** – see the Sheffield Cycle Map at www.sheffield.gov.uk/cycling

We can't tell you how hard the paths might be to use, so if you find steps, slopes or rough surfaces hard-going then please ask a friend to check the route out beforehand.



'Are there places you travel to every week in your local area? Whether it's to commute, go to the hospital, study, socialise, shop or to use community facilities there's a good chance you could walk there.'

Unlike driving, walking is healthy, free and doesn't pump pollution into the air. So why not increase your walking levels - even a walk here or there could make a difference.'

This document can be supplied in alternative formats, please contact 0114 273 4404

Sheffield City Council
Development Services
www.sheffield.gov.uk



When you have finished with this document please recycle it

80% recycled

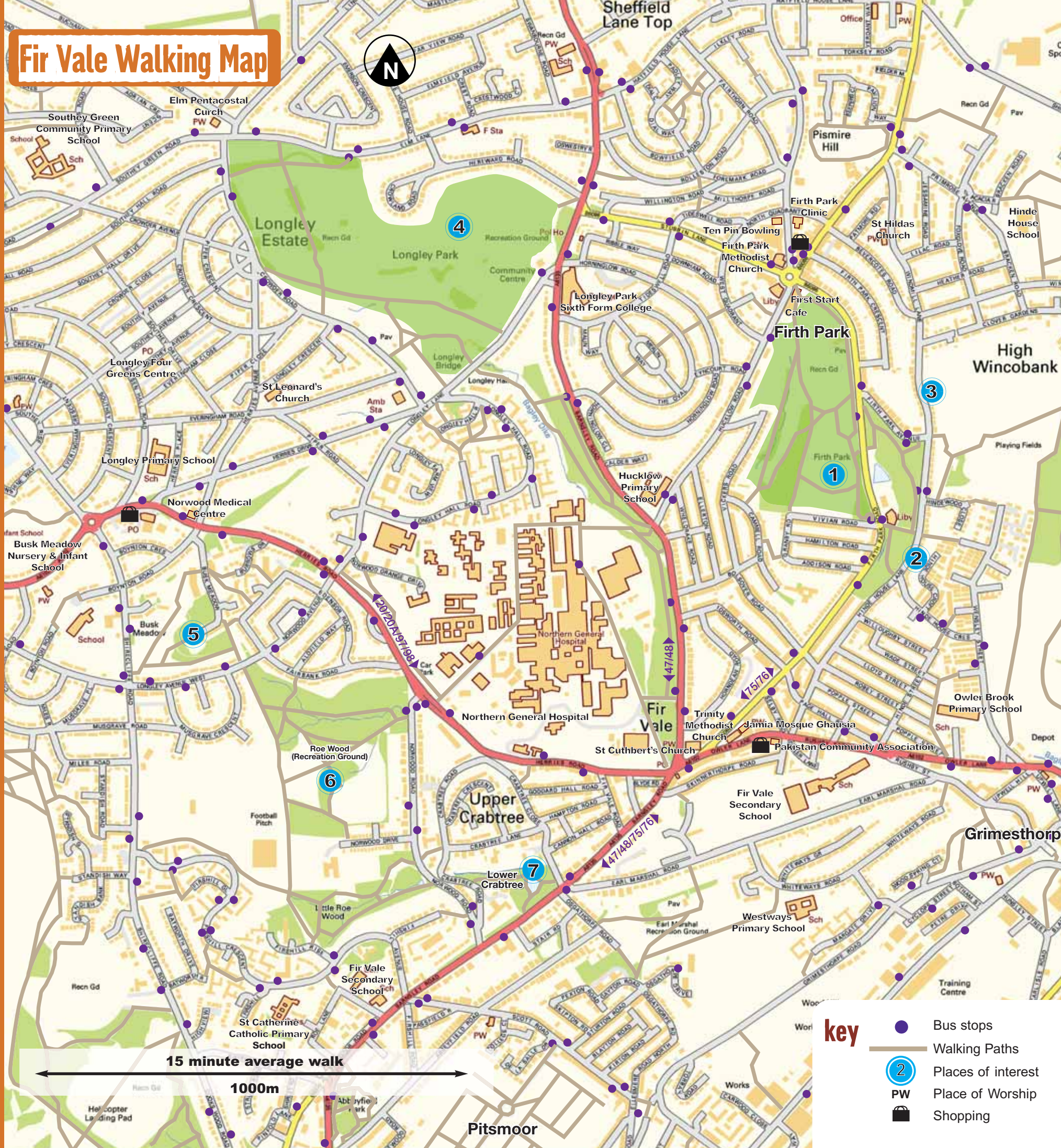
This document is printed on 80% recycled paper



Fir Vale Walking Map







This map is reproduced from Ordnance Survey material with the permission of Ordnance Survey on behalf of the Controller of Her Majesty's Stationary Office. © Crown Copyright. Unauthorised reproduction infringes Crown copyright and may lead to prosecution or civil proceedings. 100018816. 2010.



15 minute average walk

1000m

key

-  Bus stops
-  Walking Paths
-  Places of interest
-  Place of Worship
-  Shopping