



4 Hillsborough Park

• **Interesting** – how many things would you notice on your journey than if you travelled another way

• **Sociable** – some of the best conversations happen on foot

• **Good for safety** – pavements are safer to be on than roads

• **Healthy** – helping weightloss, wellbeing and the risk of medical problems such as coronary heart disease, diabetes and strokes

• **Free** – save money on your travel

**Reasons to walk**  
Walking is:




3 Wadlsey Common

**walkit.com**  
Why not plan your walking journey using [walkit.com/Sheffield?](http://walkit.com/Sheffield?) Just put in the road or postcode you are going from and to and it will give you the shortest route on a map. It will tell you about the hills you will have to go up and what CO<sub>2</sub> car drivers would save and calories you would burn.

No representations, warranties or undertakings, express or implied are made, and no responsibility or liability will be accepted by the Council or by any of its officers, employees, servants, agents or advisors in relation to the adequacy, accuracy or completeness of this map.



2 Loxley River



1 Hillsborough Weir

We'll be doing occasional prize draws (with shopping vouchers as prizes) during 2010 and 2011 to encourage feedback. See [www.sheffield.gov.uk/walking](http://www.sheffield.gov.uk/walking) or call 0114 205 3073 for more details.

**Tell us what you think**  
Please email [transport@sheffield.gov.uk](mailto:transport@sheffield.gov.uk) and let us know if you used the map and what you think.

**Get walking keep walking**  
Would you like to walk more but need a bit of support?  
Call Get Walking Keep Walking on 0114 205 3954 or see their website at [www.getwalking.org.uk/sheffield](http://www.getwalking.org.uk/sheffield).



**sheffield** let's change4life  
[www.sheffieldc4l.org.uk](http://www.sheffieldc4l.org.uk)

Let the Hillsborough walking map open your eyes to new possibilities  
**Sheffield** where everyone matters



**Hillsborough Walking Map**

This is the Hillsborough Walking Map, helping people find their way around the area – for journeys to work, visiting somewhere or just for leisure.

This is a walking map. If you'd like to travel around Sheffield by other means you can use the following:

- **All modes of transport** – see [www.sheffield.gov.uk/travelinformation](http://www.sheffield.gov.uk/travelinformation)
- **Bus, tram and train** – call Traveline on 01709 515151 or see [www.travelsouthyorkshire.com](http://www.travelsouthyorkshire.com)
- **Cycling** – see the Sheffield Cycle Map at [www.sheffield.gov.uk/cycling](http://www.sheffield.gov.uk/cycling)

We can't tell you how hard the paths might be to use, so if you find steps, slopes or rough surfaces hard-going then please ask a friend to check the route out beforehand.



'Are there places you travel to every week in your local area? Whether it's to commute, watch football, study, socialise, shop or to use community facilities there's a good chance you could walk there.

Unlike driving, walking is healthy, free and doesn't pump pollution into the air. So why not increase your walking levels - even a walk here or there could make a difference.'



This document can be supplied in alternative formats, please contact:  
Sheffield City Council  
Development Services  
Tel: 0114 273 4404  
[www.sheffield.gov.uk](http://www.sheffield.gov.uk)

**recycle** 80% recycled  
When you have finished with this document please recycle it  
This document is printed on 80% recycled paper

# Hillsborough Walking Map

Wadsley Bridge







15 minute average walk

1000m

20 minutes to Hillsborough Football Stadium

25 minutes to Hillsborough Barracks

key

-  Bus stops
-  Walking Paths
-  Tram lines/stops
-  Places of interest
-  Place of Worship
-  Shopping



This map is reproduced from Ordnance Survey material with the permission of Ordnance Survey on behalf of the Controller of Her Majesty's Stationary Office. © Crown Copyright. Unauthorised reproduction infringes Crown copyright and may lead to prosecution or civil proceedings. 100018816, 2010.

